












Legend

Draft 8/31/05

- | | |
|--|--|
|  Single Family Residential |  Mixed Use |
|  Low Density Mixed Residential |  Downtown |
|  Moderate Density Mixed Residential |  Mixed Industrial/Research/Office |
|  General Business |  Industrial |
|  Local Business |  Community Service |
|  Mixed Office/Commercial |  Lakes and Ponds |



**City of Brighton
Future Land Use Map**

Master Plan Update 2005



Plot Generation Date: 8/31/05

Provided by: Carlisle/Wortman Assoc., Inc.
Community Planners & Landscape Architects

Basemap Information: Livingston County GIS Management Dept.